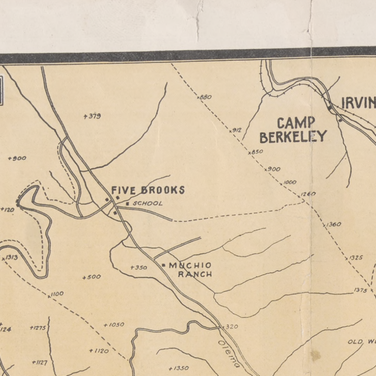

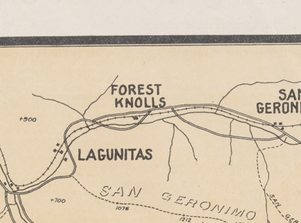

Above—Marin Redwoods; Observatory on Mount Tamalpais; Alpine Lake. Left—Live Oaks near San Rafael. Right—Big Lagoon.

THE MAP shows trails, roads, railroads, towns and points of interest. (Description of trail trips on other side.)

NORTHWESTERN PACIFIC

TICKET OFFICES:

Ferry Building and 689 Market Street,

SAN FRANCISCO, CAL.

— LEGEND —

TRAILS.
FIRE TRAILS.
CONVENIENCE STATIONS.
FIRE PLACES.
NORTHWESTERN PACIFIC RAILROAD.
ROADS.
+1045 FIGURES ON RIDGES INDICATE ELEVATIONS IN FEET.

SCALE IN MILES

0 1 2

EDWARD DENNY & CO., MAP PUBLISHERS, S.F.

Form C.
Text and Map Copyright 1925 by
Northwestern Pacific Railroad Company.
MILL VALLEY PUBLIC LIBRARY

HIKING MAP OF MARIN COUNTY ISSUED BY THE NORTHWESTERN PACIFIC RAILROAD

(1925) MARIN COUNTY



ALPINE DAM

BOLINAS RIDGE

The long rampart of hills fronting Bolinas Bay and extending northward all the way to Tomales Bay is known as the Bolinas Ridge. With an average elevation of 1500 feet, this lofty range offers landscapes and seascapes in magnificent combination.

No doubt Francis Drake and his men clambered over the Bolinas Ridge when they went inland from Drake's Bay in 1579. Three centuries later, under Spanish rule it became the Rancho Bolinas under the sway of Rafael Garcia, Gregorio Briones and their hard-riding vaqueros.

To reach this historic ridge at its southern end, go from Mill Valley by trail or alongside the railway track to West Point, on the flank of Tamalpais; and thence by the Rock Spring Trail to the Ridgecrest road, following along it to Ridgecrest (Wright's Bungalow).

From Ridgecrest you can descend the Bolinas Grade to the head of the Lagoon. If you leave the ridge road midway, you descend to the beach by the trail down Stinson's Gulch.

A delightful way to return to the railroad from Ridgecrest is to take the road eastward past Alpine Dam, following the New Fairfax Grade into Fairfax. The round-trip walking distance from Mill Valley to Fairfax, via West Point and Ridgecrest and Alpine Dam, is 19 miles.

Distance, Mill Valley to Ridgecrest, via West Point, 9 miles.

If you wish to scale Bolinas Ridge nearer its northern end, take Northwestern Pacific train to Irving station beyond Lagunitas and walk by road and trail to the summit.

PHOENIX LAKE AND LAKE LAGUNITAS

Take Northwestern Pacific train to Ross. Many of the beautiful homes and parked estates of Ross Valley are seen on the road leading westward toward the lakes. Coming to the gate of the Marin Water District reserve, you take the right-hand road across a bridge and continue to Phoenix Lake. Following along the northern shore of the lake to its lower end, ascend by the Fish Gulch Road and across the ridge to Lake Lagunitas. This sparkling sheet of water reposes on the northern flank of Tamalpais, which rises sheer 1800 feet above. You can circle the lake by trail, and return to Ross by the route just described.

Distance, Ross to Phoenix Lake, 1½ miles; to Lake Lagunitas, 3½ miles.

Another good way to see the lakes is to take Northwestern Pacific train to Fairfax, thence southward by way of Portuguese Canyon and road to Lake Lagunitas, and over to Phoenix Lake. Rejoin the railroad at Ross. Walking distance on this route, 10 miles.

A beautiful route is from Baltimore Park over the Harry Allen trail to Phoenix Lake, continuing by road to Lake Lagunitas. Return to the railroad at Ross. Walking distance, 11 miles.

CATARACT GULCH

From Mill Valley, reach Rock Spring as described above. Cataract Gulch heads at Rock Spring and falls away 1500 feet to the New Fairfax Grade 4 miles below. In the winter months this gulch is a spectacular torrent, and the waterfalls are ever enchanting.

Laurel Dell is a delightful lunching place midway down the ravine.

You can hike to the gulch from Mill Valley and return to the railroad at Fairfax passing Alpine Lake on the journey.

Distance Mill Valley to Alpine Dam via Cataract Gulch, 10 miles; Alpine Dam to Fairfax, 7 miles.

ALPINE LAKE

Take Northwestern Pacific train to Fairfax, and from the town follow the New Fairfax Grade southwest to Alpine Lake. You will pass little Lilly Lake on the way to Alpine Dam.

Alpine Lake is a reservoir for the Marin Municipal Water District, and when full contains about 7,500,000,000 gallons of mountain water. The big concrete dam which impounds all this water is an imposing engineering work, rising 108 feet high in the narrows of Lagunitas canyon.

You can circle Alpine Lake by trails, though these are not always clearly marked.

Distance, Fairfax to Alpine Lake, 7 miles.

Many hikers visit Alpine Lake in conjunction with the trip to Phoenix Lake and Lake Lagunitas. (See the description of that trip.)

WHITE HILL

Take Northwestern Pacific train to Fairfax. Walk by road up beautiful Cascade Canyon, through the subdivision of "The Cascades," and onward up the creek, reaching the summit of White Hill by trail. Distance, Fairfax to the summit, 4 miles.

Return can be made past Iron Spring to Manor.

THE LITTLE CARSON

Take Northwestern Pacific train to Fairfax. Walk southwest by the New Fairfax Grade, leaving it at Big Meadow, thence by trail past Azalea Spring to Little Carson Falls, in the redwood-forested canyon of the Little Carson creek. Distance, Fairfax to the falls, 5 miles. Continue along ridge by trail one mile to Pine Mountain.

NORTHWESTERLY ONWARD

From the summit of Tamalpais the view northwestward invites the amateur explorer to make more extended trips through the heart of Marin County. Loma Alta, two miles north of White Hill, commands from its 1750 foot elevation the wooded course of Paper Mill Creek. It is most easily reached by trails northward from Bothin station and from the crest of the highway above the tunnel through White Hill.

Pine Mountain which divides the Big and Little Carson Creeks is a popular objective with the hiking clubs. Follow the route to Little Carson Falls as far as the ridge-crest to the east and continue along this contour to this 1700 foot summit, a mile beyond the falls. Return along the San Geronimo-Woodacre trail northerly to either station.

Several jaunts from San Geronimo increase in interest far more than the fare. Northward lies Nicasio, reached easily in 4 miles by the road, with Devil's Gulch and Lucas Valley as inviting side trips for variety.

PAPER MILL CREEK

Take Northwestern Pacific train to Woodacre, and follow the road down the course of the Paper Mill Creek, passing through the redwoods groves of Lagunitas and Camp Taylor.

Continuing to Tocaloma (not shown on this map) you emerge from the woodland into the open rolling country, and in spring will find these slopes starred with wildflowers.

It was on the banks of this creek that an early settler named Taylor constructed the first paper mill in central California—the purity of the stream's waters making it particularly adapted to paper-making. The creek empties into Tomales Bay beyond Point Reyes station, and near its mouth is the famous Whitehouse Pool, where steelhead are taken with the fly.

Distance, Woodacre to Tocaloma, 8 miles.

NORTHERN TRAILS

IN the territory of northern Marin County and southern Sonoma County—not shown on the map—there are many delightful walks. One of these takes you from Tocaloma station on the railroad to Five Brooks and Olema. It is possible to follow the Bolinas Ridge southward from these places, all the way to the Lone Tree above Stinson Beach.

From Olema or Point Reyes station, another walk extends for miles through pastoral Bear Valley, and along Tomales Ridge. Leaving the old Fish Hatchery in Bear Valley forest, a trail ascends the eastern slope of Mount Wittenberg to its summit, 1350 feet above Drake's Bay.

From Point Reyes station on the Northwestern Pacific railroad, you can walk or go by stage to Inverness, where there is an excellent bathing-beach on Tomales Bay. From the ridge above Inverness Park you can walk to Mt. Vision, with a view of Drake's Bay on the west, and Tomales Bay on the east.

On the Guerneville Branch of the Northwestern Pacific, there are many pleasant walks along the Monte Rio ridges and Russian River Heights. From Guerneville and Rio Nido a jaunt of 3 miles takes you into beautiful Armstrong Grove, a reserve of primitive redwoods.

On the Sonoma Valley branch of the Northwestern Pacific, interesting walks lead from Glen Ellen to Nun's Canyon, and to Sonoma Mountain and the famous Jack London Ranch.

There are many delightful walks around Navato, on the main line of the Northwestern Pacific.

Among the many charming side-trips to be taken from points on the main line of the Northwestern Pacific railroad, that from Healdsburg to the summit of nearby Fitch Mountain is typical.

Further information on these walking trips may be secured from the Northwestern Pacific ticket office, 689 Market Street, San Francisco.



ONE OF THE NEW STEEL AUTO BOATS

NORTHWESTERN PACIFIC AUTO FERRY

BETWEEN SAN FRANCISCO (Ferry Building) and SAUSALITO.

For motorists traveling to and from Marin County and all the Redwood Empire, the Northwestern Pacific Auto Ferry offers fast and frequent service.

All Northwestern Pacific Ferry boats are large and commodious, admirably suited to serve automobile travel. Three new steel Auto Boats—"Redwood Empire," "Santa Rosa," "Mendocino"—are in regular service. Besides carrying automobilists, they also transport foot passengers and are popular with hikers, particularly with those bound for Sausalito, Point Bonita, and the Marin seacoast.

Northwestern Pacific Auto Boats are new and bright, being kept immaculately clean. Experienced attendants are ready at all times to render service to passengers.

The cabins on the upper deck are furnished with comfortable reed furniture and are provided with facilities for writing letters and post cards. On the upper deck also are rest-rooms and a comfortable smoking-room.

All Northwestern Pacific ferry boats have restaurant and dining-room facilities of the very latest type, and are notable for the tasteful food which they provide. Charges are moderate.

The upper deck of each of the new auto boats is spacious, providing ample room for promenading and for viewing the far-reaching panoramas of the Bay and the hills.

With departures from both terminals at regular and frequent intervals—60 trips daily in each direction—the Northwestern Pacific Auto Ferry affords most convenient service on all-day, all-night schedule.

ONE OF THE NEW STEEL AUTO BOATS

FARES FOR HIKERS

YOU can go to Mill Valley by train, walk across country to Fairfax or other stations to the south on that line of the Northwestern Pacific, and return to San Francisco by using your round-trip ticket reading to Fairfax or other stations adjacent. Or, you can reverse this procedure, coming back via Mill Valley. This is a special arrangement for the accommodation of hikers. Round-trip fare, 60 cents.

There are also special fares for hikers beyond Manor, as follows: From San Francisco or Sausalito, to Manor—

RETURNING FROM

Woodacre Lodge	$0.72	Camp Taylor	$0.95
Woodacre	.75	Taylorville	1.00
San Geronimo	.80	Tocaloma	1.05
Forest Knolls	.80	Garcia	1.10
Lagunitas	.85	Point Reyes	1.25

Sale Dates: Fridays, Saturdays and Sundays only.

Tickets sold at these low fares apply in either steam trains or electric trains from Sausalito to Manor. From Manor to the point from which the return journey will commence, ticket-holders make their own arrangements for travel—usually hiking.

After May 1, 1928, this arrangement is also in effect in REVERSE direction.

For the convenience of those planning trips to Marin, the following typical round-trip fares by Northwestern Pacific are cited:

ROUND-TRIP from San Francisco to:

Sausalito	$0.30	Ross	$0.60
Manzanita	.48	San Anselmo	.60
Mill Valley	.48	San Rafael	.60
Corte Madera	.60	Fairfax	.80
Larkspur	.60	Manor	.72
Kentfield	.60	Tiburon	.48

Woodacre: Week-end, $0.90; daily 1.00
San Geronimo: Week-end, $0.85; daily 1.10
Lagunitas: Week-end, $1.00; daily 1.20

HIKING CLUBS

SIERRA CLUB. (Local Walks Committee). Headquarters, 402 Mills Building, San Francisco.

CALIFORNIA ALPINE CLUB. Headquarters, 535 Pacific Building, San Francisco.

CONTRA COSTA HILLS CLUB. Headquarters, 426 Henshaw Building, Oakland.

CALIFORNIA CAMERA CLUB. Headquarters, 45 Polk Street, San Francisco.

CROSS-COUNTRY CLUB. San Francisco.

NATURE FRIENDS. (Touristen Verein—Naturfreunde) Headquarters, 141 Albion Street, San Francisco; Tourist House in Muir Woods.

B'NAI BRITH HIKING CLUB. Secretary, Mr. Mack Koblick, Adam Grant Bldg., 114 Sansome Street, San Francisco.

BERKELEY HIKING CLUB. Secretary, Geo. W. Smullin, care American Legion Hall, Bonita Ave. and Berkley Way, Berkeley.

TAMALPAIS CONSERVATION CLUB. This is a conservation club, and does not hold hikes; but it does much for the hikers. Particularly, this organization marks and cares for trails, and aids in "policing" the Marin hiking area. Membership dues: Active, $1 a year; Contributing, $5 a year; Life, $25. Headquarters, 941 Phelan Building, San Francisco.

ACKNOWLEDGMENT

In preparation of this map folder, aid has been rendered by members of the Sierra Club, Alpine Club and Contra Costa Hills Club. Valuable suggestions were made by Mrs. Mabel T. Johnson, of the Hospitality Bureau of the San Francisco Chamber of Commerce; E. A. Abeel; Harold French; F. J. Coulter; and R. P. O'Rourke, of the Tamalpais Conservation Club.

All suggestions for revision of this map and text are welcomed. Communications should be sent to J. J. Geary, General Passenger Agent, Northwestern Pacific Railroad, 64 Pine Street, San Francisco.

MID-WEEK HIKING

Tramping through Marin in the mid-week is becoming increasingly popular with lovers of nature who can leave the cities at their pleasure. Those who roam the forests and follow the mountain trails during the mid-week find that these days are ideal for enjoying the solitude of the primeval wilderness. Accommodations, too, are easier to secure than at the week-ends. Weekday walkers are likely to see Marin at its best.

NORTHWESTERN PACIFIC RAILROAD

San Francisco Ticket Offices:
Ferry Building ..... 689 Market Street
Telephone Kearny 4980 ..... Telephone Sutter 5500
General Offices: 64 Pine Street, San Francisco
J. J. Geary, General Passenger Agent

(PRINTED IN UNITED STATES OF AMERICA) 2-28-28 10M

Hiking in MARIN

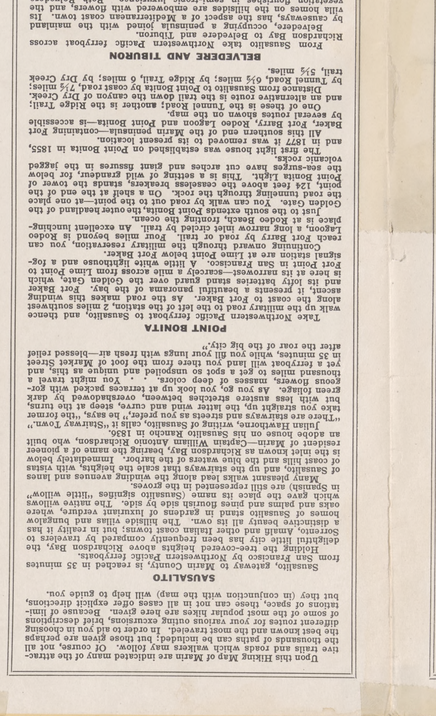

MAP AND TRAIL ROUTES

Hiking in MARIN

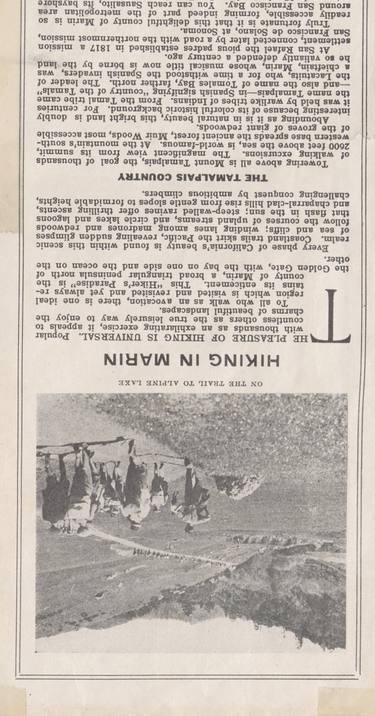

MAP AND TRAIL ROUTES

2015.043.084

THE PLEASURE OF HIKING IN UNIVERSAL MARIN



ON THE TRAIL TO ALPINE LAKE

Upon this Hiking Map of Marin are indicated many of the attractive trails and roads which walkers may follow. Of course, not all the thousands of paths and the hundred and more trails are described in the text, but those known and most traveled. In order to aid you in choosing some of the most pleasant hikes are here given. Because of limitations of space, these are all cases offer explicit directions, but (in conjunction with the map) will help to guide you.

SAUSALITO

Sausalito, Gateway to Marin County, is reached in 35 minutes from San Francisco by Northwestern Pacific ferryboats.

Nestling on the terraced heights above Richardson Bay, the delightful little city has the best frequented commercial district of all Marin towns. In reality it has become a distinctive beauty all its own. The hillside villas and bungalow homes of Sausalito match all the gaiety of color and picturesque charm of Spanish Monterey, while its latter ward and curves, back of the turns, have given to the streets (Sausalito signifies "little willow") a distinctive quality all their own. The hillside villas and bungalow homes of Sausalito match all the gaiety of color and picturesque charm of Spanish Monterey, while its latter ward and curves, back of the turns, have given to the streets (Sausalito signifies "little willow") a distinctive quality all their own. The native wigwag signs are still represented in the streets.

Many pleasant walks lead along the ordinary avenues and lanes of Sausalito, and up the stairways that scale the heights, with vistas of coast hills and the lure waters of the harbor. Immediately below as it is known as Richardson Bay, bearing the name of a pioneer resident of Marin—William Antonio Richardson, who built an adobe house on the Sausalito Rancho in 1836.

Julian Limantour, writing of Sausalito, calls it "Saltwater Town." "There are stairways and streets as you please," he says, "the former to climb and the latter to walk on. As you look up at terraces overshadowed by date palms and pines flowers and vines, you look down on a pioneer ocean liners. As you look up at terraces shadowed by date palms and pines flowers and vines, you look down on a pioneer ocean liners. As you look up at terraces shadowed by date palms and pines flowers and vines, you look down on a pioneer ocean liners. A thousand miles of bay and ocean are bounded by your vista. A thousand miles of bay and ocean are bounded by your vista. A thousand miles of bay and ocean are bounded by your vista